


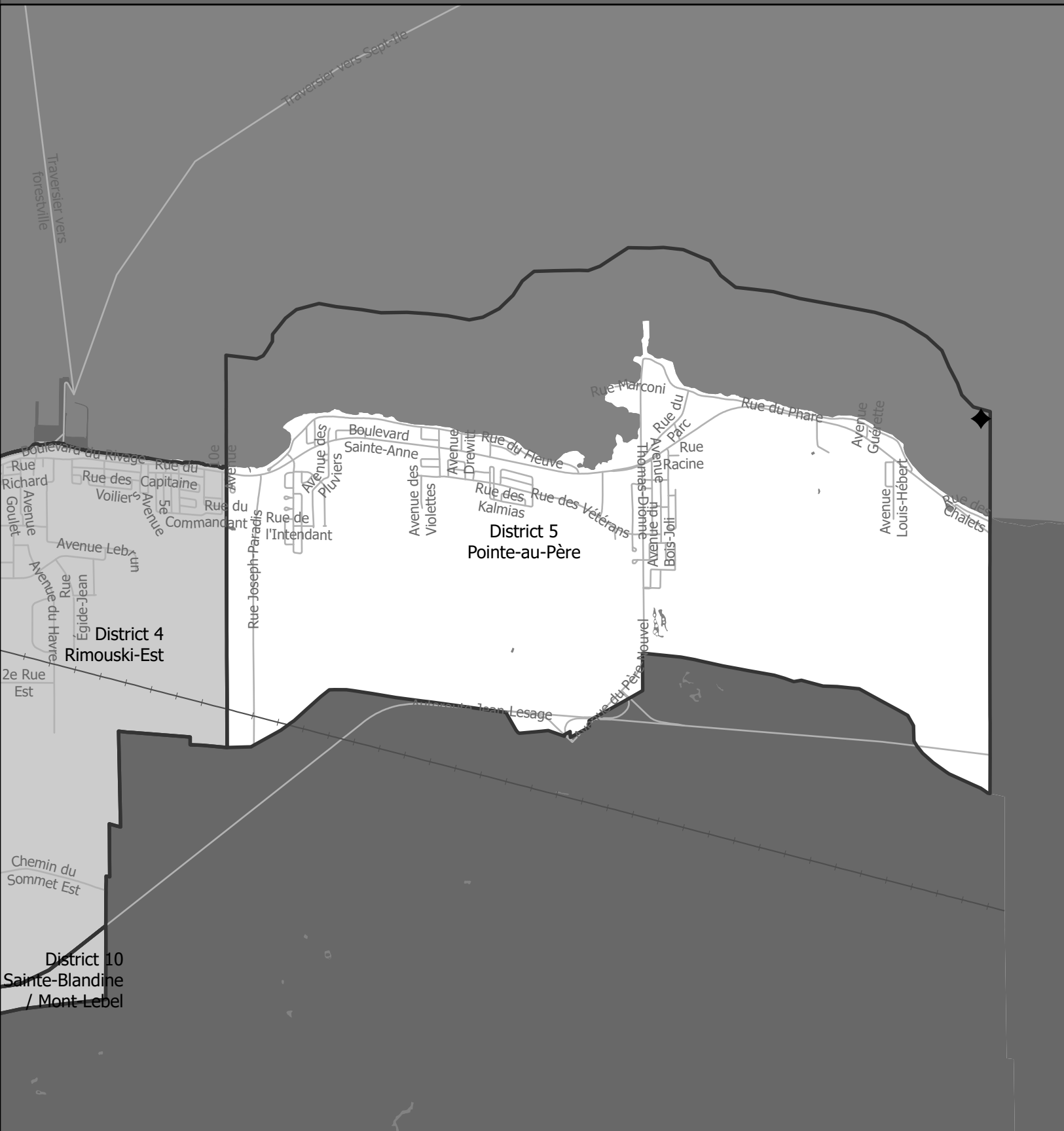
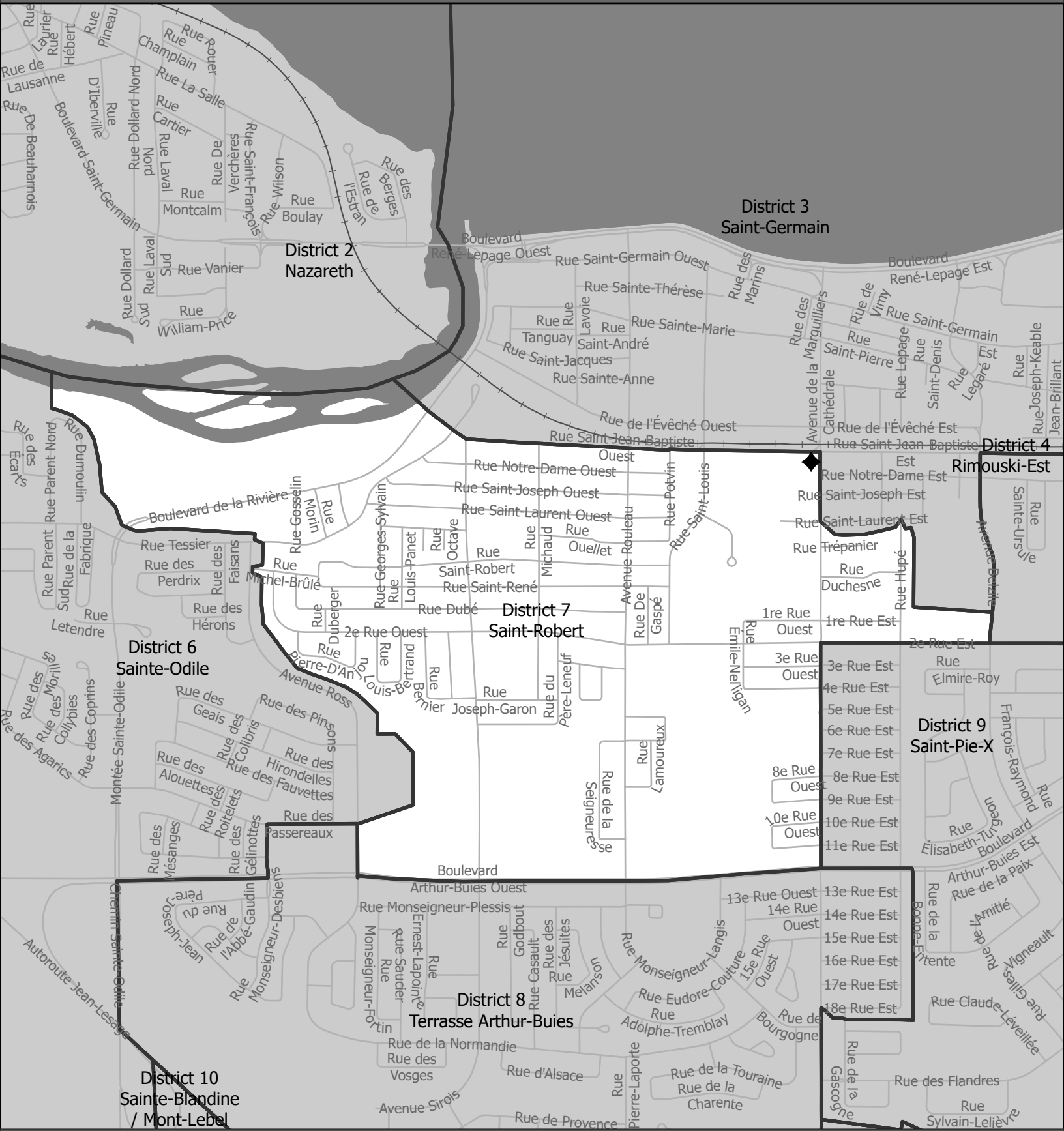




 District électoral
 Point de départ de la description
 Réseau routier
 Voie Ferrée

0 0.28 0.55 1.1 Km

Plan: CL2024-6114 NAD 83 MTM Zone 6
 Feuillet: 3 de 11 Échelle: 1:30 000





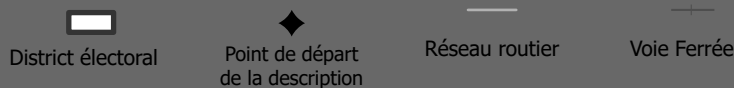
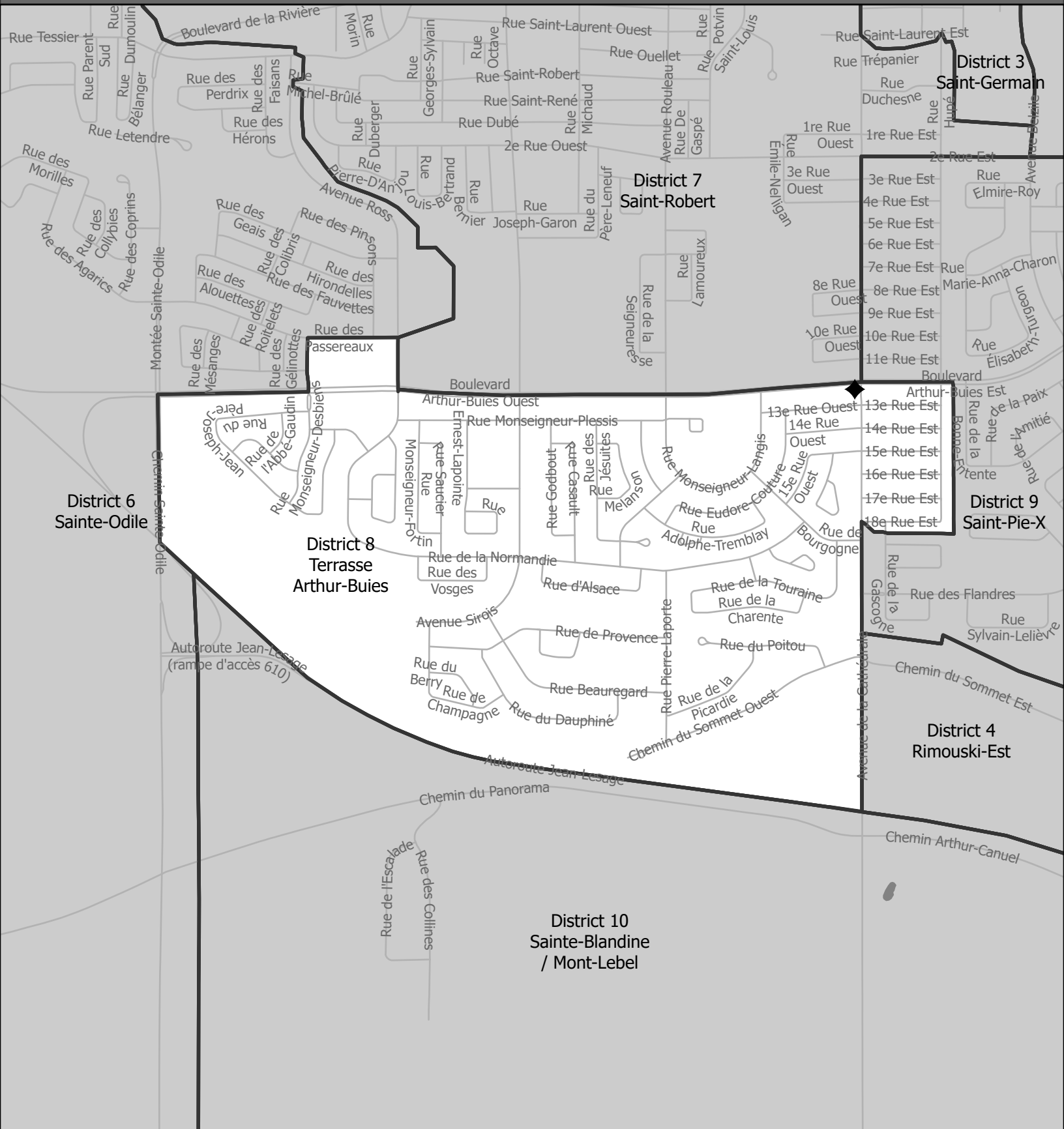
 District électoral
  Point de départ de la description
  Réseau routier
  Voie Ferrée

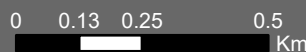
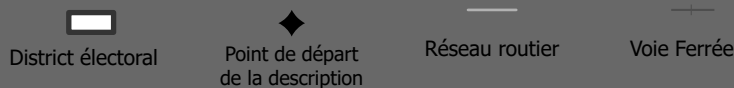
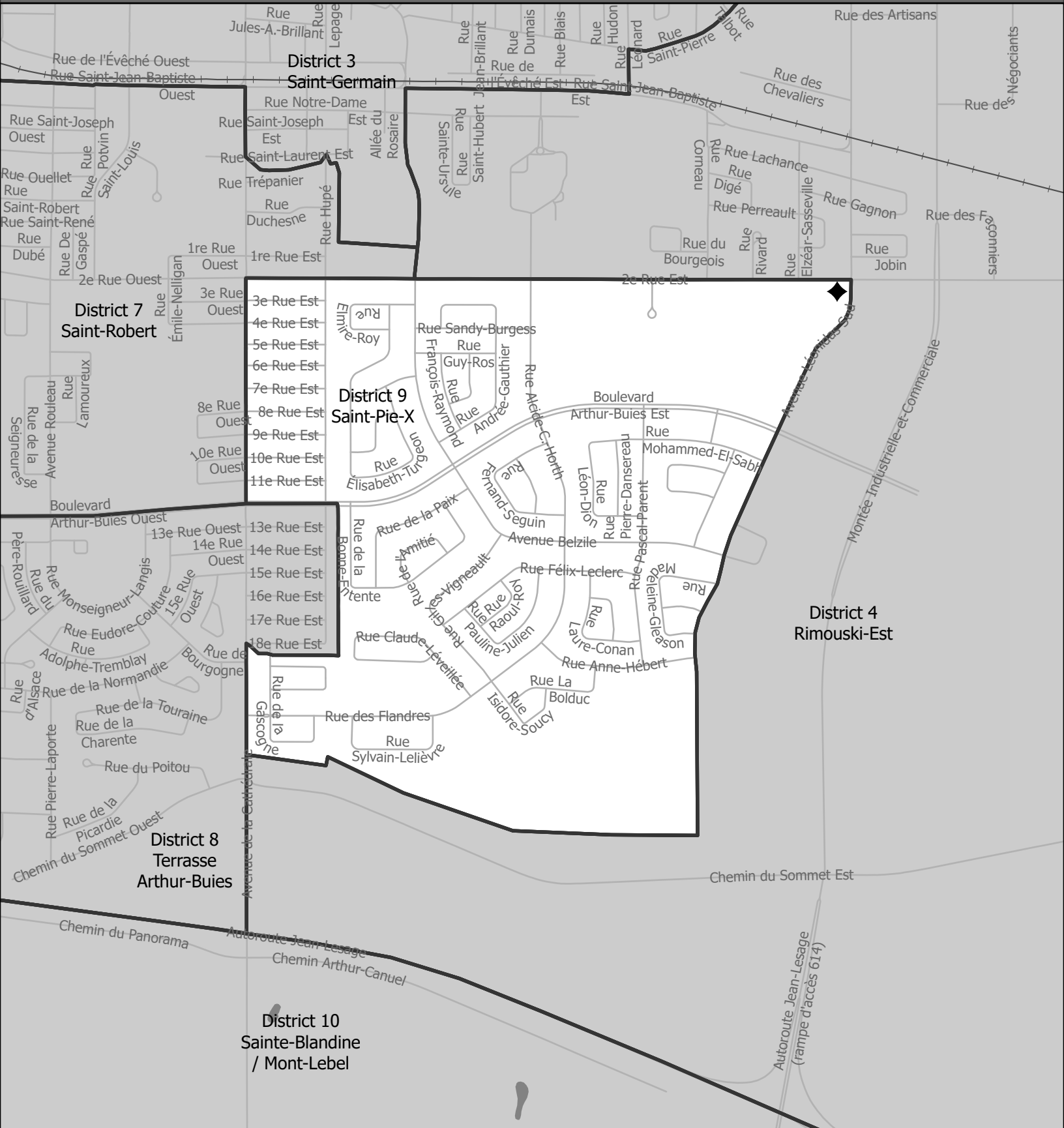


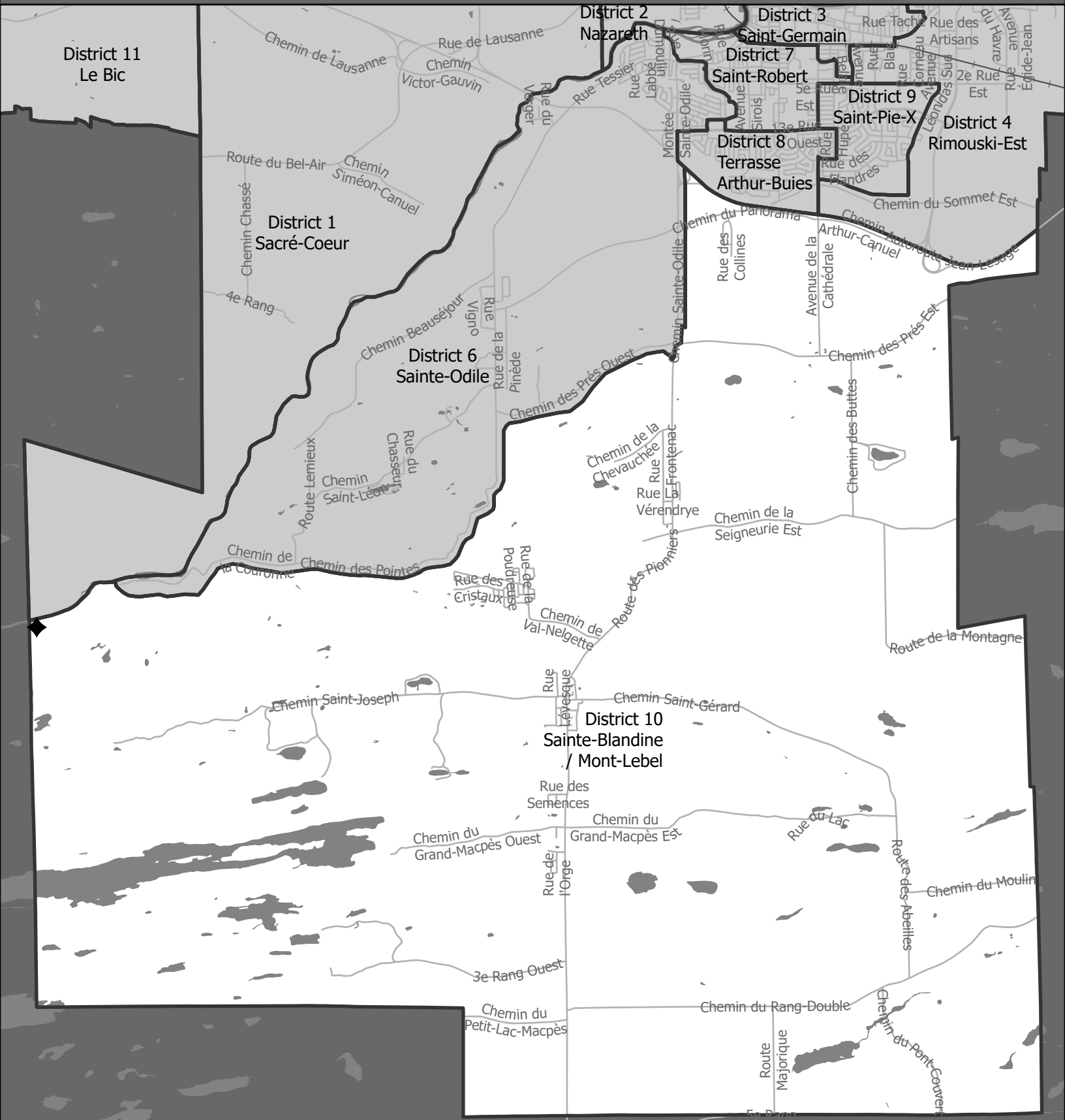
0 0.13 0.25 0.5 Km

Plan: CL2024-6114
Feuillet: 7 de 11


NAD 83 MTM Zone 6
Échelle: 1:15 000







District électoral
 Point de départ de la description
 Réseau routier
 Voie Ferrée





District électoral
 Point de départ de la description
 Réseau routier
 Voie Ferrée

0 0.5 1 2 Km

